


REGISTRAR
LAND TITLES OFFICE

PLAN NO. 071 6022

ENTERED AND REGISTERED
 ON December 7, 2007
 INSTRUMENT No: 071 593 064

J. E. Little
 A.D., REGISTRAR



RAINBOW FALLS
PHASE 4

TOWN OF CHESTERMERE
ALBERTA


PLAN SHOWING SURVEY OF
UTILITY RIGHT OF WAY

AFFECTING PART OF
LOTS 10 AND 12, BLOCK 7,
PLAN 071 6019

WITHIN THE
S.W. 1/4 SEC. 10, TWP. 24, RGE. 28, W.4M.

JEFF BLATZ, A.L.S., 2007

SCALE 1 : 1000




NOTES

1. All distances are in metres and decimals thereof.
2. Area to be registered shown bounded thus _____
3. Right of Way is 1.5m in perpendicular width unless noted otherwise.

SURVEYOR

Jeff Blatz, A.L.S.

The survey was performed from March 12, 2007 to
 April 3, 2007 in accordance with the provisions of
 the Surveys Act.



REQUESTED BY

RAINBOW FALLS DEVELOPMENT INC.



LOT 1
 BLOCK 1
 (IN TWO PARTS)
 PLAN 031 2884