


REMAINDER LOT 1
(IN TWO PARTS)
BLOCK 1
PLAN 031 2884

CANAL R/W
PLAN 861 0075

N.W. 1/4 SEC. 3 24-28-W4M

N.E. 1/4 SEC. 3 24-28-W4M



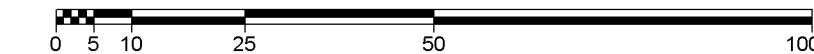
REGISTRAR
LAND TITLES OFFICE
PLAN NO. 041 4504
ENTERED AND REGISTERED
ON APRIL 11, 2005
INSTRUMENT No: 041 478 173
JUDGE'S ORDER 051 119 355
Dwain MacNeil
A.D., REGISTRAR

**TOWN OF CHESTERMERE
ALBERTA**
**PLAN SHOWING SURVEY OF
UTILITY RIGHT-OF-WAY**
AFFECTING
**LOTS 20 - 31 INCLUSIVE
BLOCK 4**
PLAN 041 4503
&
**LOTS 48 - 62 INCLUSIVE
BLOCK 5**
PLAN 041 4503

**THIS SHEET IS A
REPLACEMENT BY
JUDGES ORDER
No.0501-03874 OF THE
ORIGINAL PLAN 041 4504
REGISTERED ON
DECEMBER 17, 2004**

WITHIN THE
N.W. 1/4 SEC. 3, TWP. 24, RGE. 28, W.4M.
NOEL ROSS WOOLGAR, A.L.S., 2004

SCALE 1 : 1000




NOTES

1. Distances are in metres and decimals thereof.
2. Statutory iron survey post found shown thus
3. Area to be registered shown bounded thus
4. Utility Right-of-ways are 3.50m in perpendicular width unless shown otherwise.

SURVEYOR
NOEL ROSS WOOLGAR, A.L.S.

The survey was between the dates of JANUARY 28,
2003 and OCTOBER 19, 2004 in accordance with
the provisions of the Surveys Act.



REQUESTED BY
Rainbow Falls Development Inc.

CHALLENGER GEOMATICS LTD.
CALGARY, ALBERTA
PHONE (403) 253-8101 FAX (403) 253-1985
DWG. BY: DLC DATE: APRIL 5, 2005 FILE NO.: 21089CRW